

A cura di



Ambiente & Servizi S.r.l.



CONAI

CONSORZIO NAZIONALE IMBALLAGGI

ALLEGATO 2

MAPPE CARTOGRAFICHE

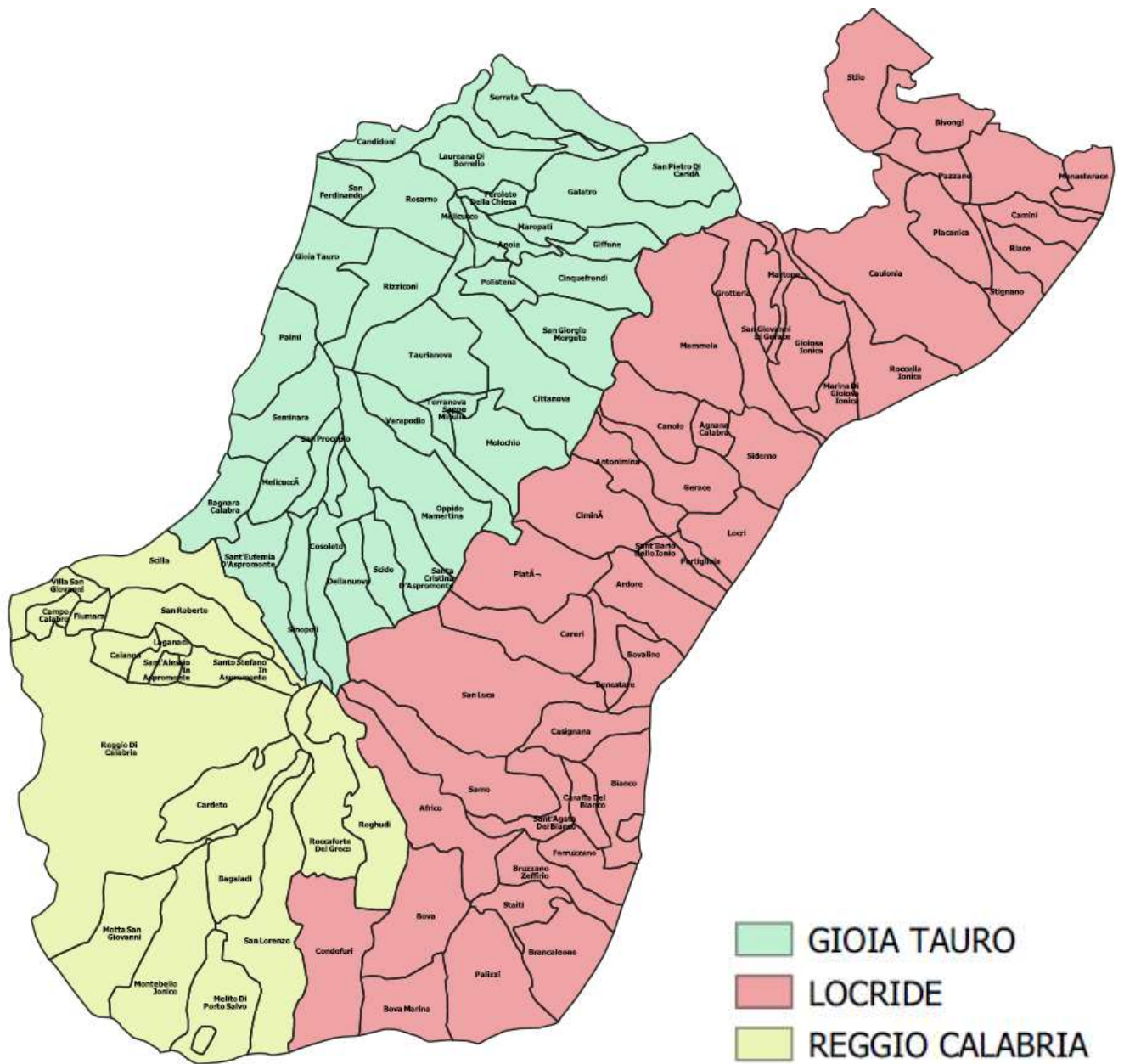


Fig. 1: Attuali ARO dell'ATO 5 Reggio Calabria

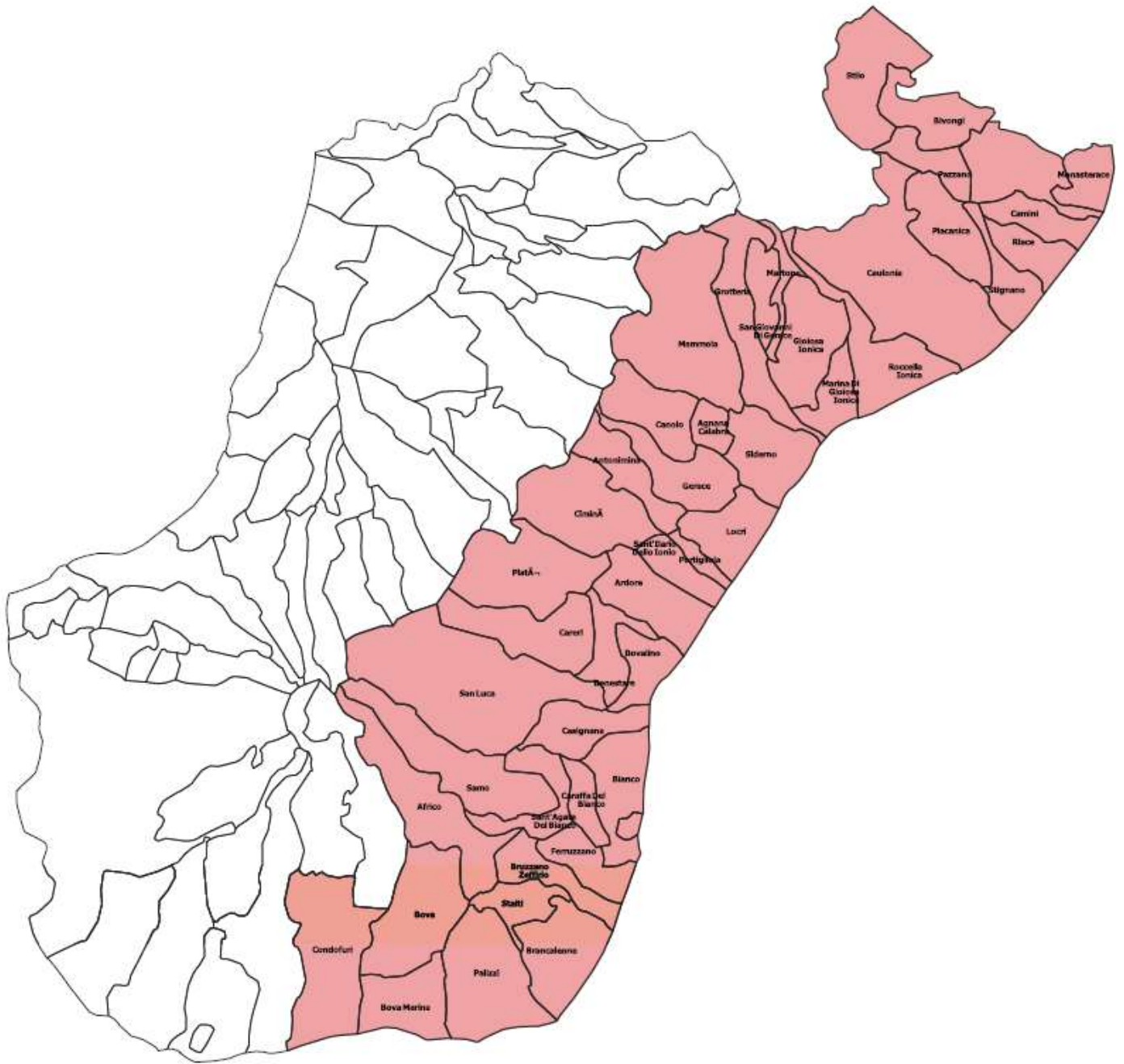


Fig. 3: Attuale ARO Locride

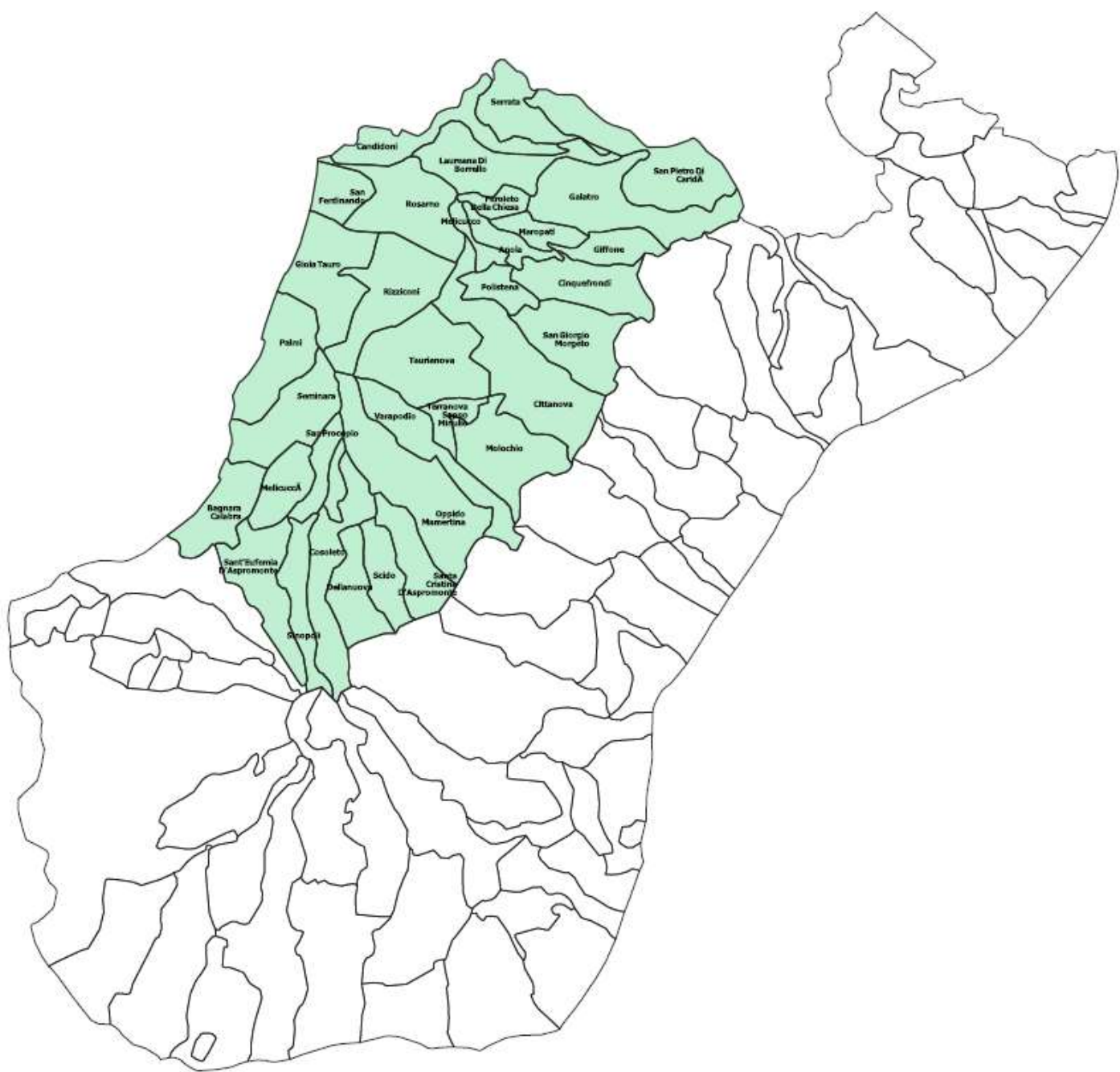


Fig. 4: Attuale ARO Piana di Gioia Tauro

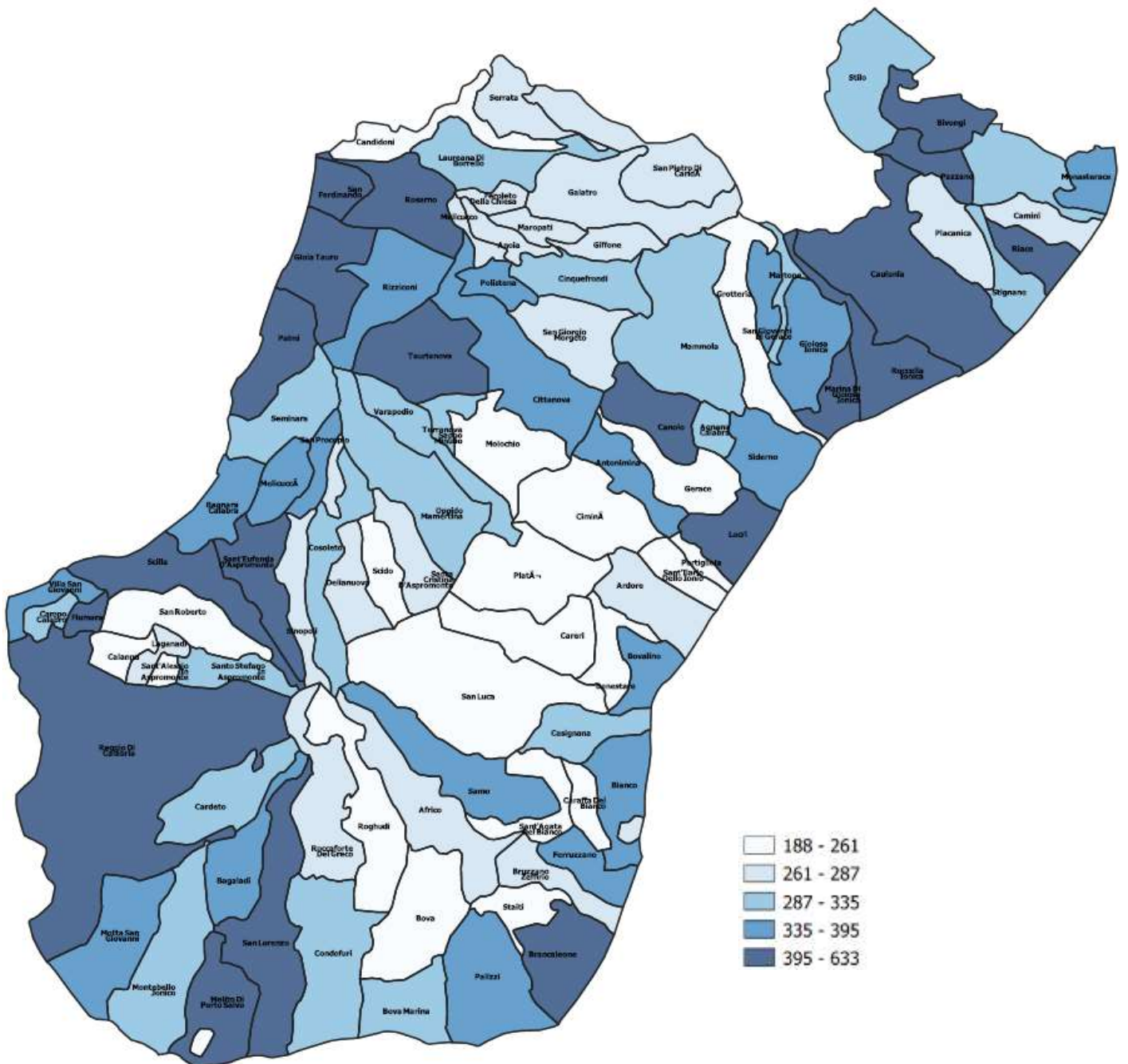


Fig. 6: Produzione pro-capite di rifiuti urbani nel 2019 nell'ATO 5 Reggio Calabria [kg/ab]

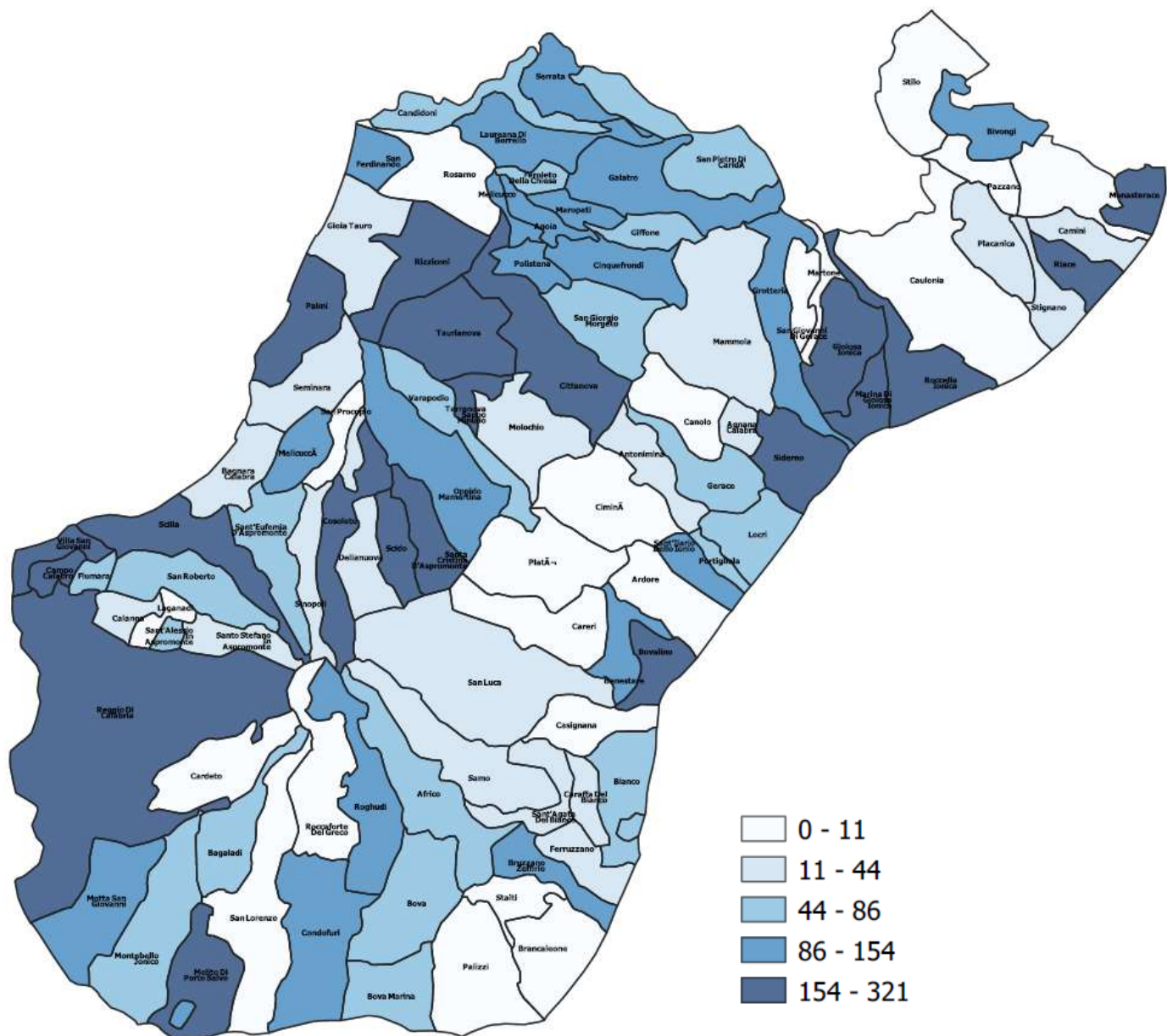


Fig. 8: Produzione pro-capite di raccolta differenziata nel 2019 nell'ATO 5 Reggio Calabria [kg/ab]

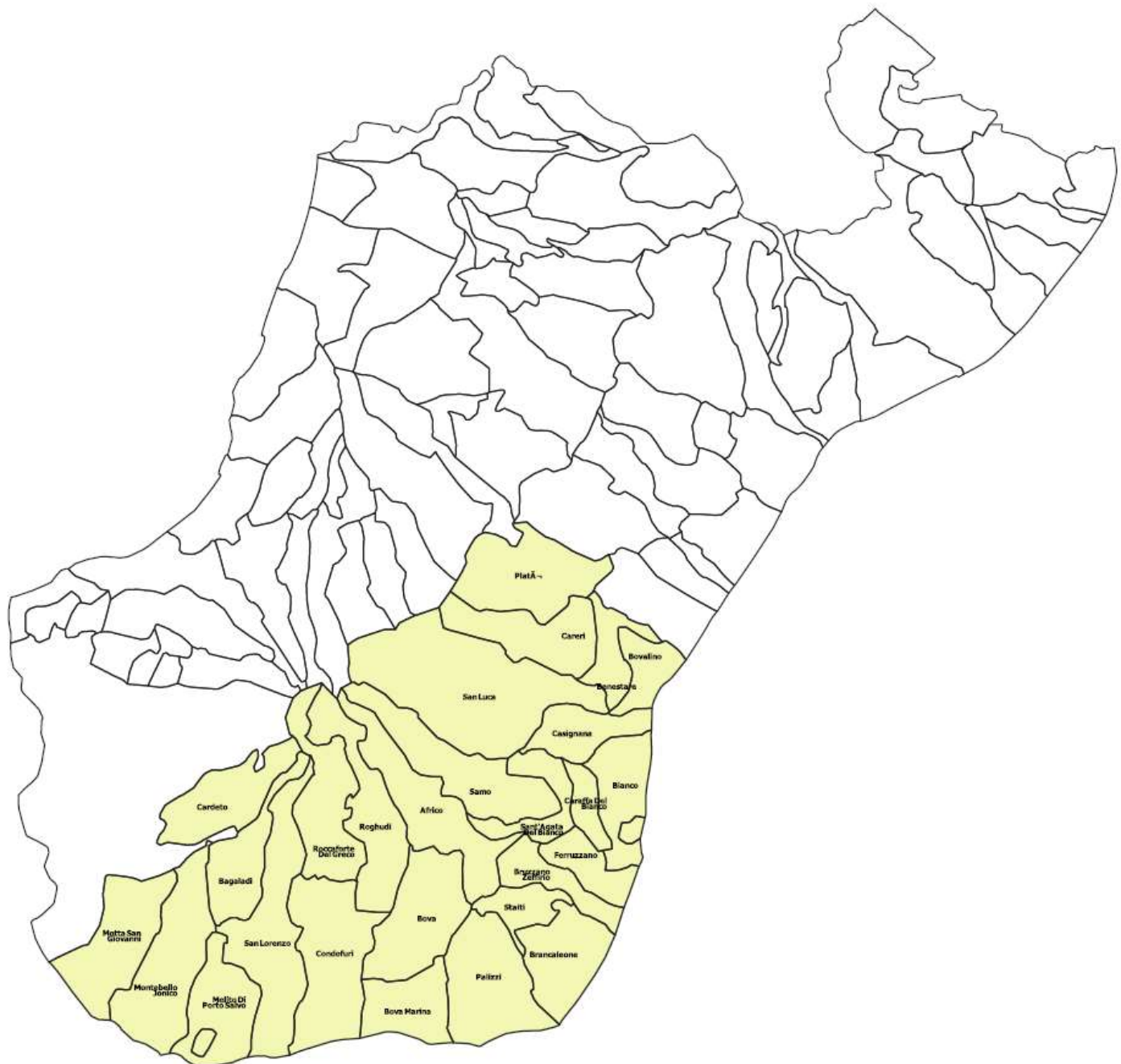


Fig. 11: Proposta ARO Area Greca e Area Ionica Sud

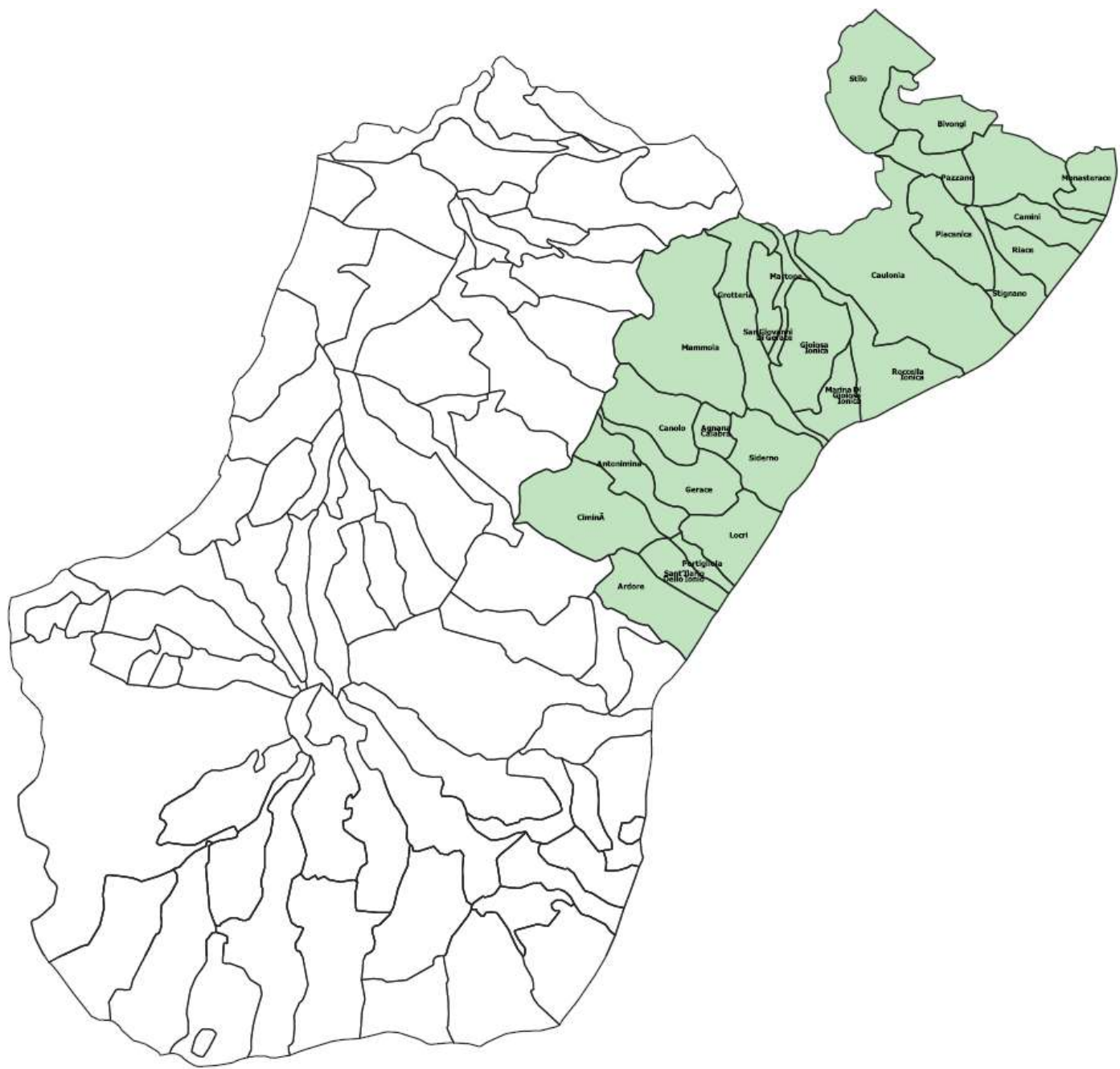


Fig. 12: Proposta ARO Area Ionica Nord

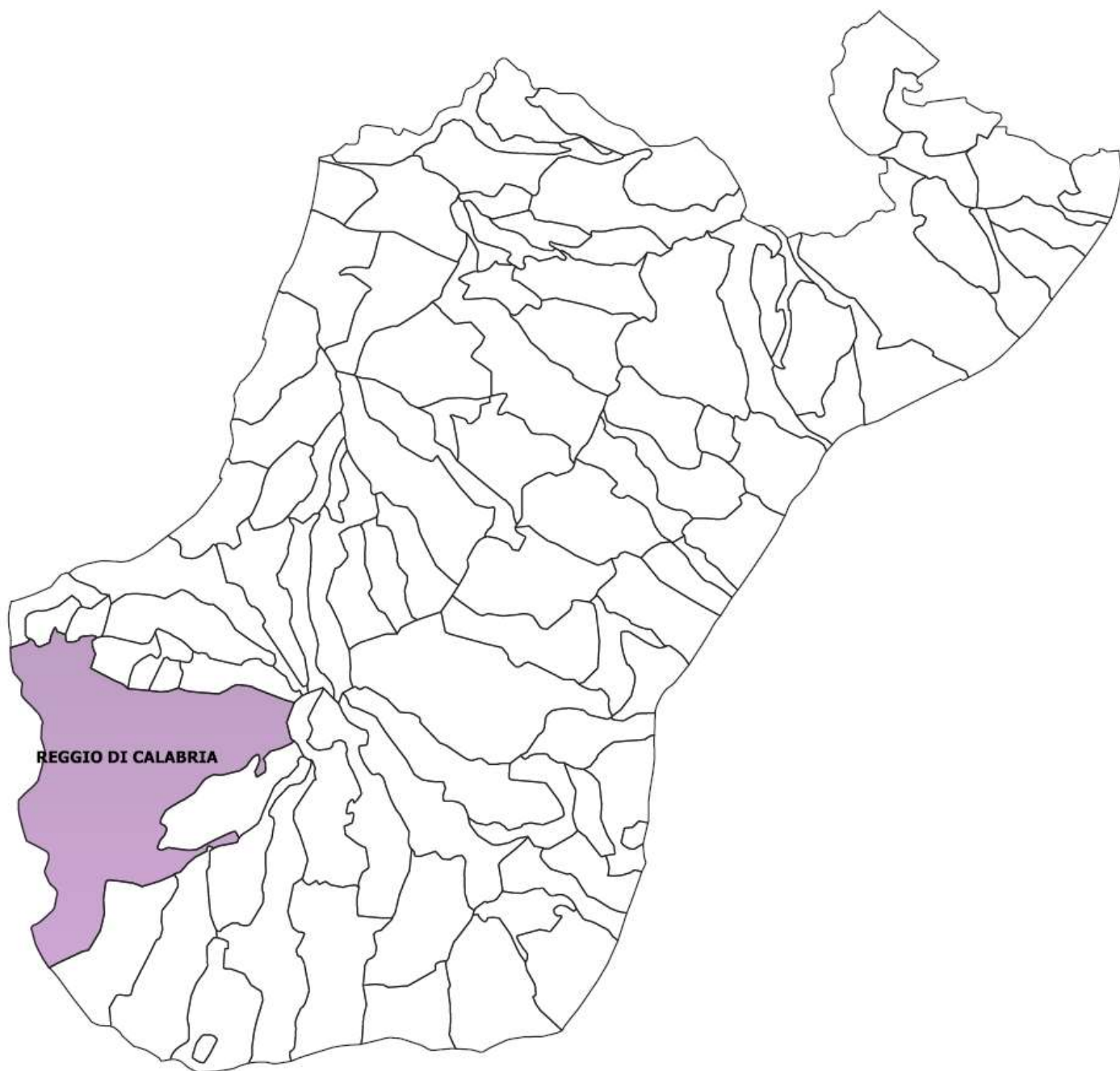


Fig. 13: Proposta ARO Reggio Calabria

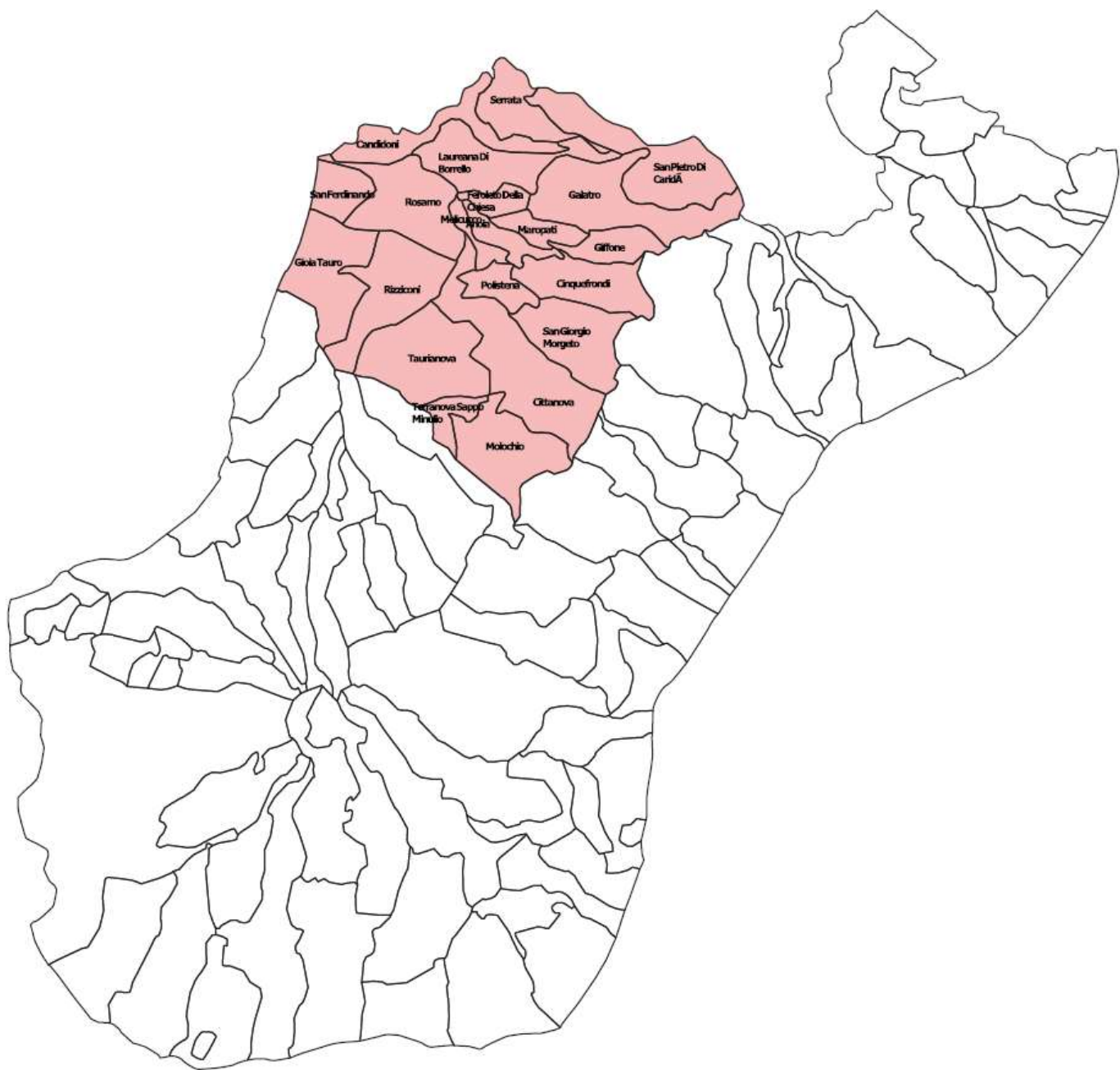


Fig. 14: Proposta ARO Area Tirrenica Nord

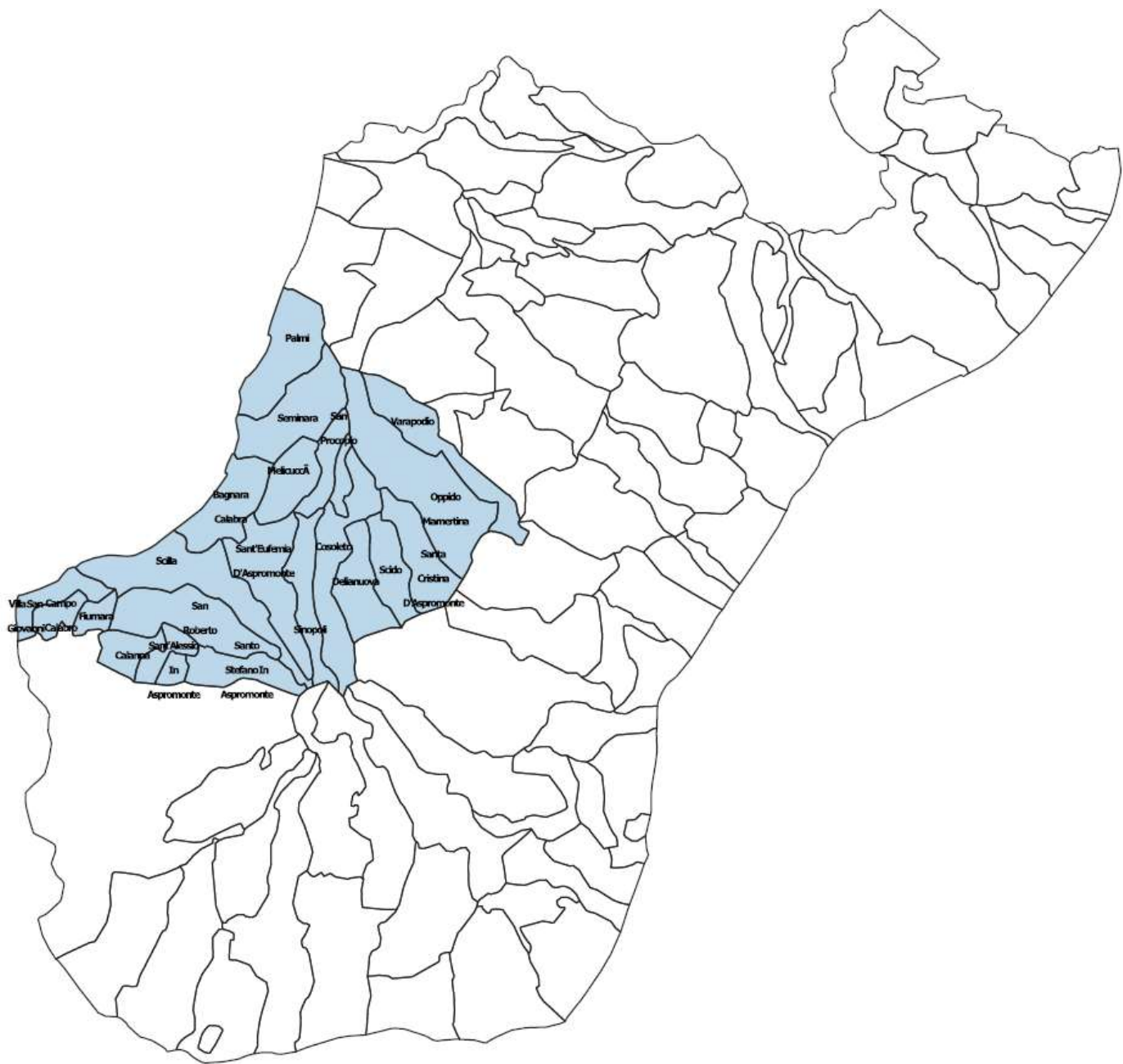


Fig. 15: Proposta ARO Area Tirrenica Sud

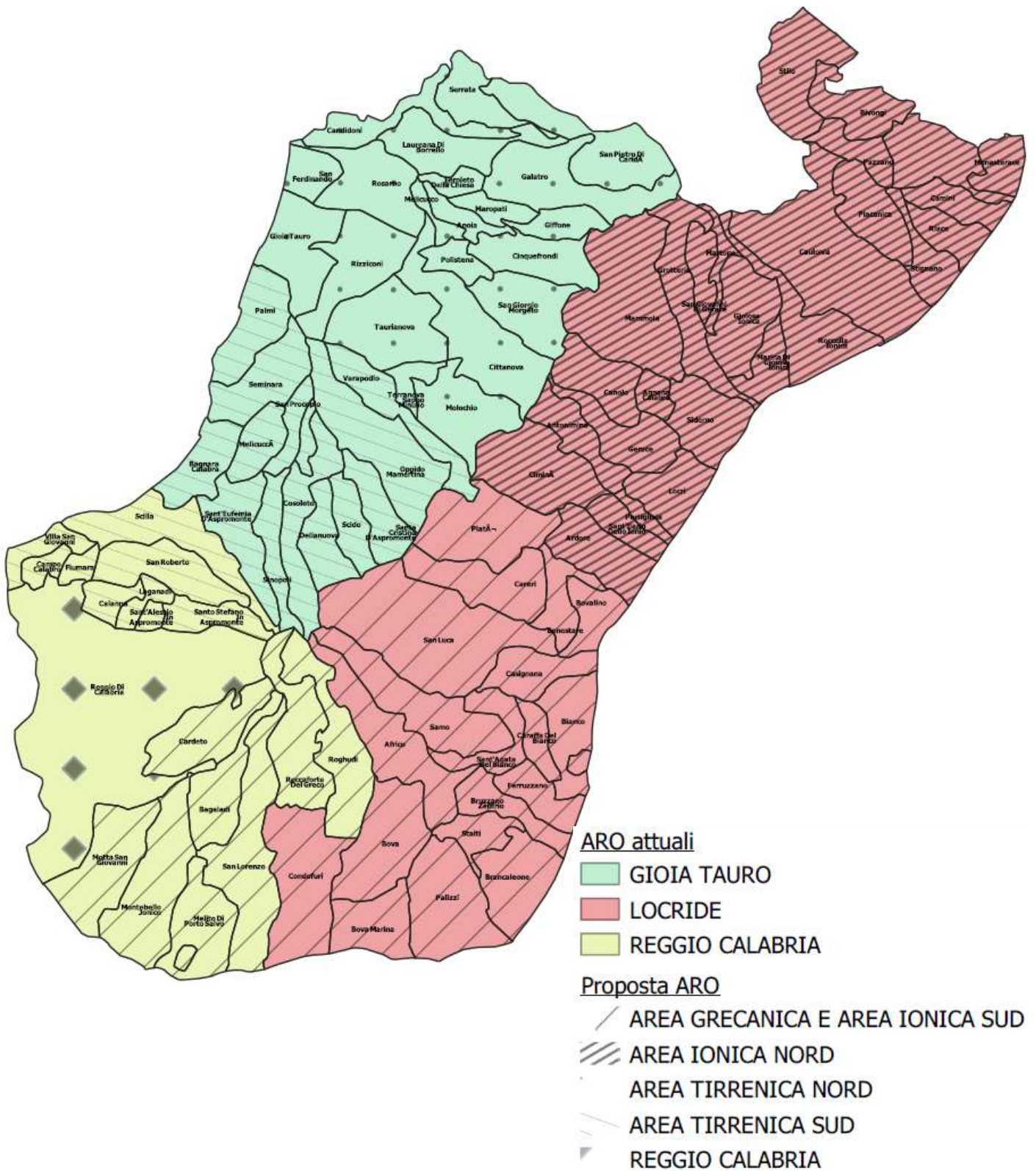


Fig. 16: Sovrapposizione ARO attuali e proposta nuove ARO

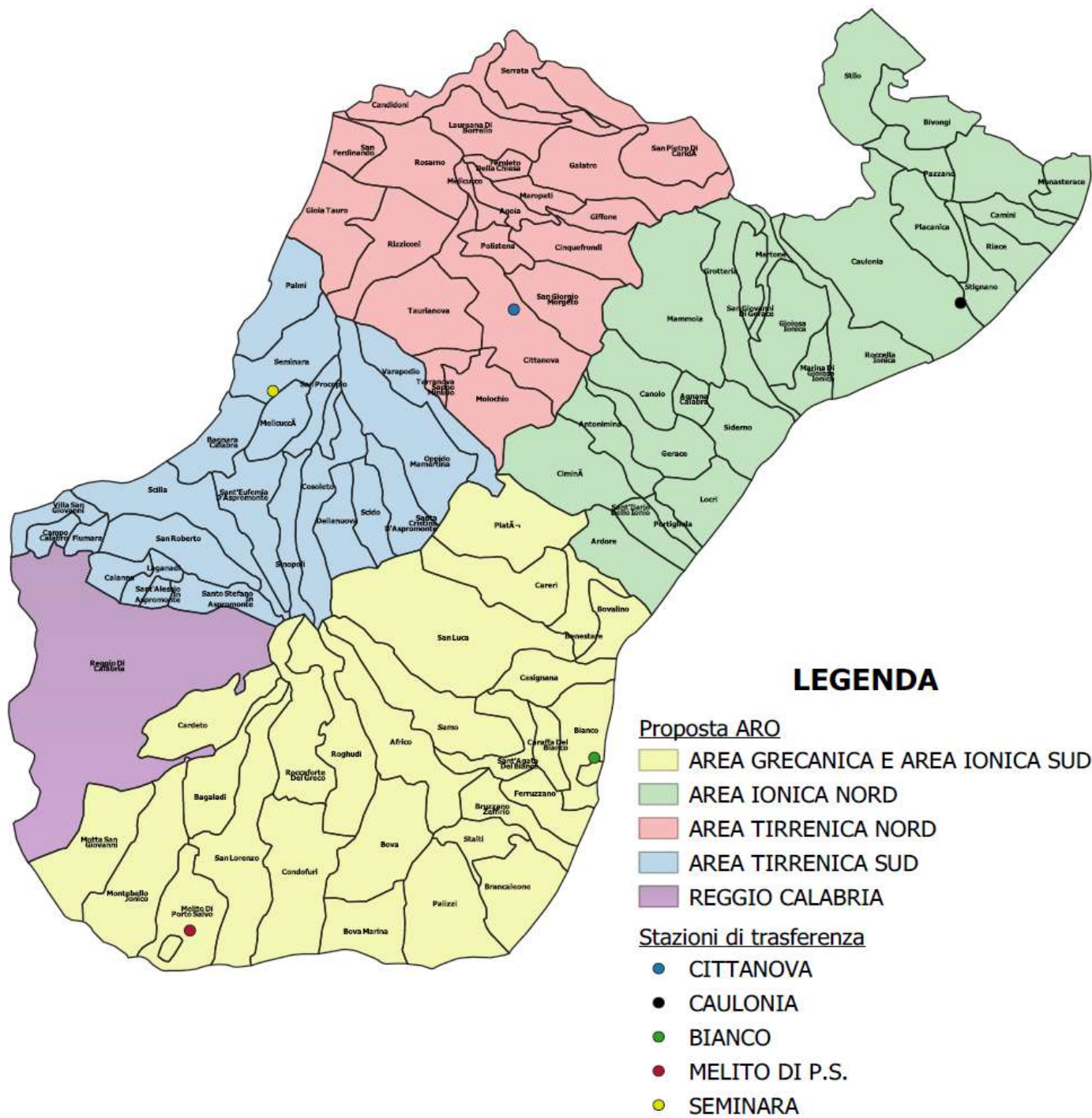


Fig. 17: Nuova proposta ARO e stazioni di trasferimento esistenti/da realizzare